







Legend

-  Capital cities
-  Conflict affected areas
-  National boundary
-  Somali Pirate Land Base
-  Nile River (+ tributaries)
-  Water body

FEWS NET, 2010. Estimated Food Security Conditions. <http://www.fews.net/east>
and also based on the FAO Integrated Food Security and Humanitarian Classification
as presented on <http://fews.net/ml/en/info/pages/scale.aspx>
Knips, V., 2004 Review of the livestock sector in the Horn of Africa (IGAD countries),
Livestock Information, Sector Analysis and Policy Branch (AGAL, FAO, Rome
Zimmerman, K., 2010. Somalia Conflict Maps:
Islamist and Political.
<http://www.criticalthreats.org/somalia/somalia-conflict-maps-islamist-and-political>



Compiled, updated and digitised by Patrice Yamba T. K. (IES 2010)